~~Map 1002.56~~ Atlas 1010.4. 1806

No. ~~1285.12~~

THE TRVSTEES OF THE PVBLIC LIBRARY
LVX
OMNIVM CIVIVM
PRO SCIENTIA
ET
PRO LEGE
PRO LIBERTATE
OF THE CITY OF BOSTON
1852 1878

GIVEN BY

Merc. Library.

[illegible] 6035 1806 [illegible]

To the Mercantile Library
from a female friend
March 17. 1820.

689

ATLAS

TO

WALKER'S GEOGRAPHY.

1 World,
2 Europe,
3 Asia,
4 Africa,
5 North America,
6 South America,
7 England and Wales,
8 Scotland,
9 Ireland,
10 France,
11 Netherlands,
12 Seven United Provinces,
13 Poland,
14 Sweden, Denmark, Norway, and Finland,
15 Northern Part of Russia,
16 Southern Part of Russia,
17 Germany,
18 Swisserland,
19 Spain and Portugal,
20 Italy,
21 Turkey in Europe and Hungary,
22 East Indies,
23 West Indies,
24 Chart of the World,
25 The Holy Land.

LONDON:

PRINTED FOR J. WALKER; DARTON & HARVEY; H. D. SYMONDS; VERNOR, HOOD & SHARPE; LONGMAN, HURST, REES AND ORME; LACKINGTON, ALLEN AND CO. CUTHELL AND MARTIN; OGILVY AND SON; WYNNE AND SCHOLEY; SCATCHERD AND LETTERMAN; R. FAULDER; OTRIDGE AND SON; R. LEA; C. LAW; G. KEARSLEY; CROSBY AND CO. E. MATHEWS; W. BAYNES; AND J. BARNES.

1806.

MERCANTILE LIBRARY, BOSTON.

218.439
Mrs. Lilly
June 16/77
* Atlas 1010.4.1806

WORLD.

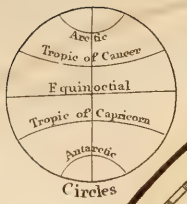

Circles

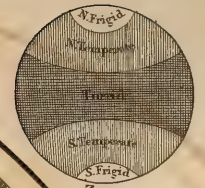

Zones


Parallels


Meridians

DEFINITIONS OF LAND AND WATER

Engraved for Walker's Geography.
by W. Darton Junr. 40 Holborn Hill.

Engraved for Walker's Geography, &c.

W. Darton Junr. sculp. 58 Holborn Hill.

ASIA.
EUROPEAN TURKEY
BLACK SEA
ARABIA
ARABIAN SEA
PERSIA
HINDOOSTAN
BAY OF BENGAL
INDIAN OCEAN
CHINESE SEA
PHILIPPINE ISLES
LADRONE ISLES
CAROLINAS
NEW GUINEA
SUNDA ISLES
EASTERN TARTARY
WESTERN TARTARY
THIBET
CHINA
KALMUCS
MONGOULS called KALKAS
TUNGUSIANS or SOLONGIANS
YAKUTSKOI
OCHOTSK
KAMTSHATKA
TUNGUSIAN TARTARS
OSTIACHS
TOBOLSK
OBDORSKOI
TUNGUSIAN GOVERNMENT
YAKUTSKOI GOVERNMENT
OKHOTSKOI GOVERNMENT
KAMTSHATKOI GOVERNMENT
ORENBURG
CASHGUR
KITAYANS
SOONGARIAN
Arctic Circle
Tropic of Cancer
Equinoctial Line
Longit. East 14 o from London
C. North
C. Deliverance
Bristol Bay
Gulf of Corea
Gulf of Tonquin
Gulf of Siam
Bay of Nanking
Celebes Sea
Islands of Japan
Sea of Okhotsk
Sea of Kamtschatka
Sea of Baikal
Great Desart of Gobi
Mountains of the Moon
Mountains of the Moon
Mountains of the Moon

Engraved for Walker's Geography, &c.

Engraved for Walker's Geography &c.

Engraved for Walker's Geography, &c.

W. Darton Jun. sc. 40. Holborn Hill.

Engraved for Walker's Geography &c.

Darton Junr. sculp. 40, Holborn Hill.

Engraved for Walker's Geography &c.

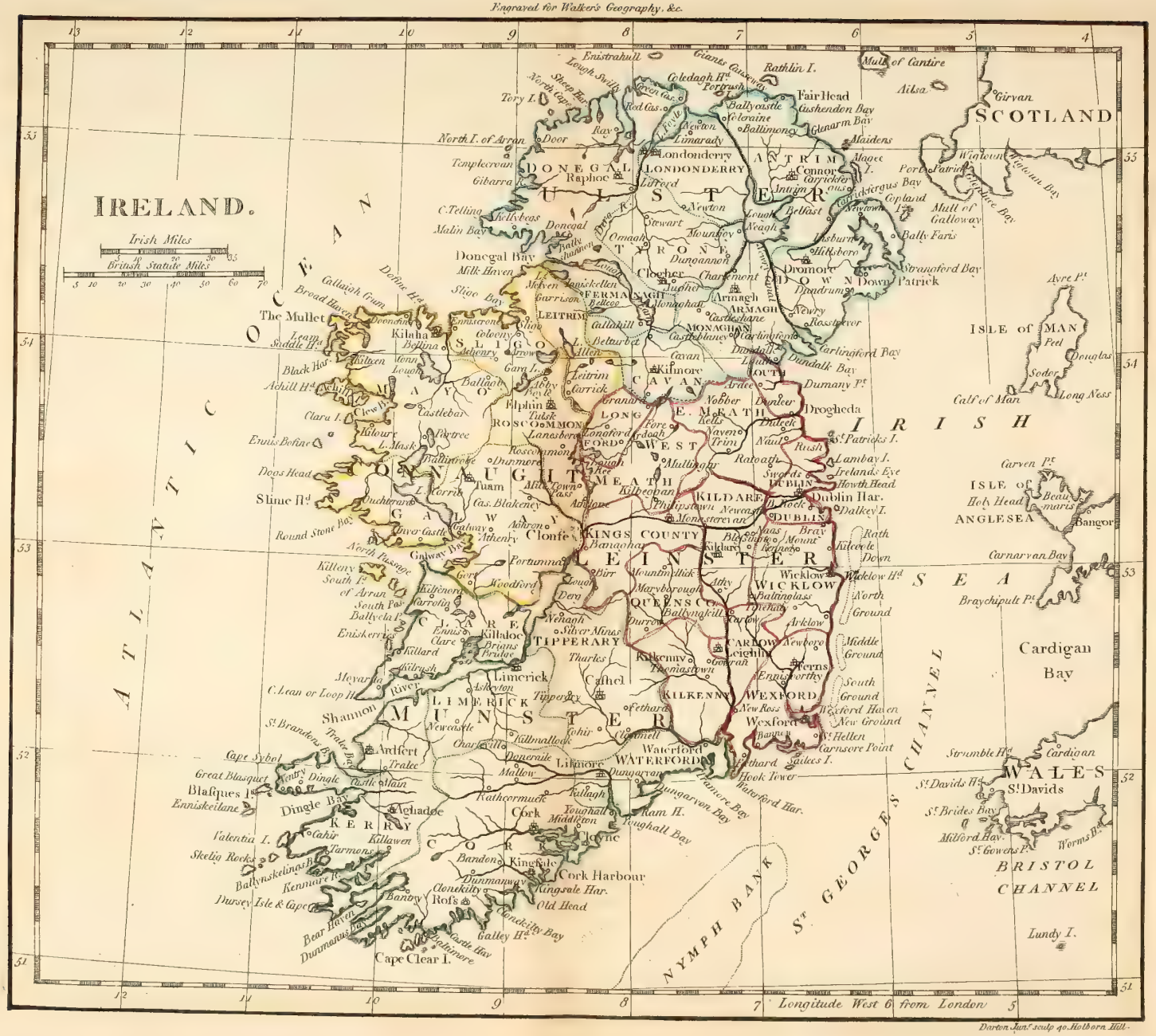

Darton Junr. sculp 40 Holborn Hill.

Engraved for Walker's Geography &c.

W. Darton Junr. sculp. 58 Holborn Hill.

Engraved for Walker's Geography.

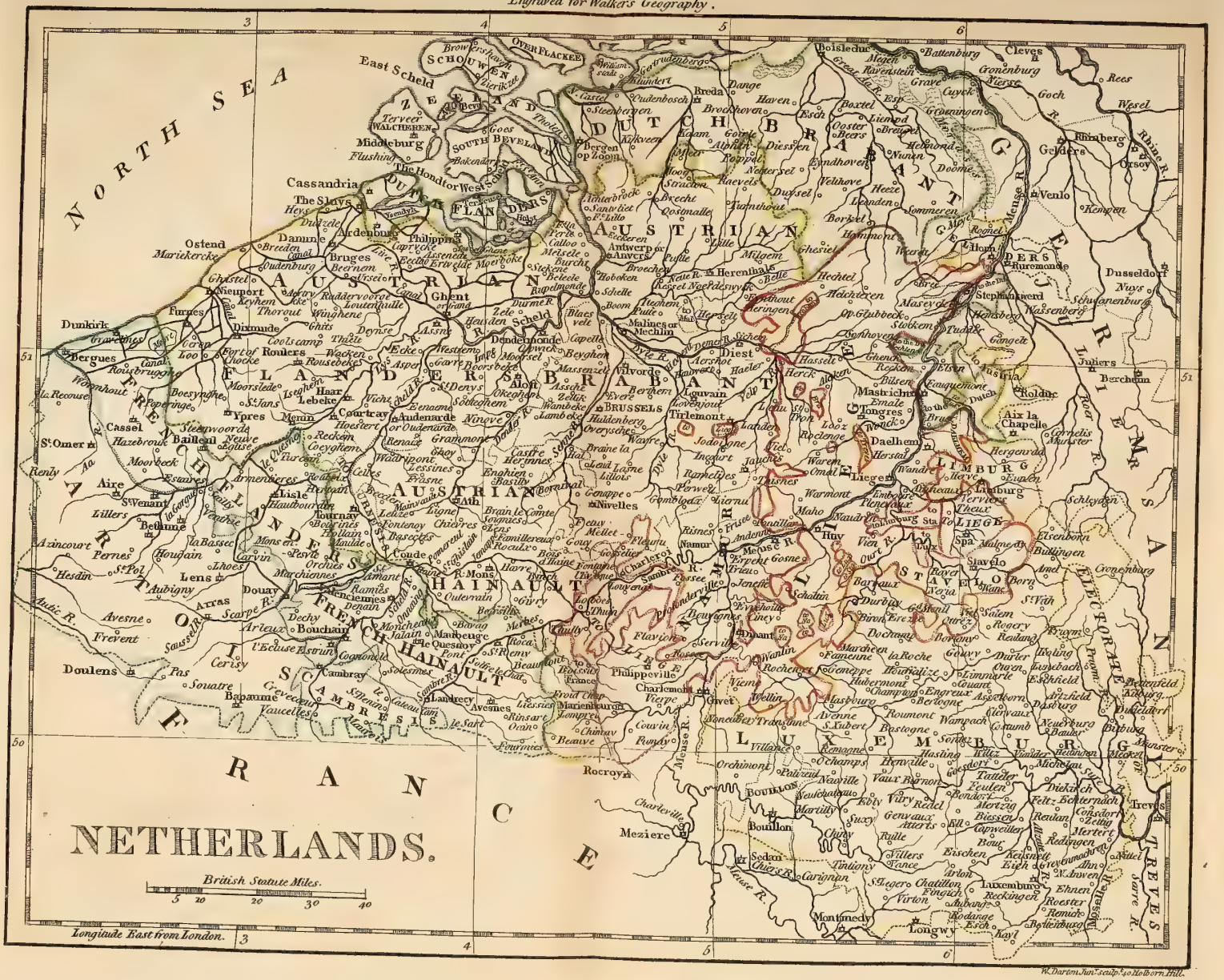

W. Darton, Junr. sculp. 58 Holborn Hill.

Engraved for Walker's Geography &c.

The
SEVEN UNITED
PROVINCES.
British Statute Miles.
5 10 15 20 25 30
Dutch Miles.
1 2 3 4 5 6
GERMAN OCEAN
THE BROAD FOURTEENS
GERMANY
EAST FRIESLAND
TEXEL
Vlieland
Schelling
Ameland
Schiermonnickoog
Rottum
Borkum
Norderney
the Juyst
Oester Ems
Wester Ems
Konings Ranzel
Bosch
Huberts Sand
Norden
Greetzil
Embden
Leer
Rheide
Latrop
Mappen
Holthusen
Wenhaus
Low
Bentlage
Oldenzeel
Enschede
Ootmarsum
Lingen
Aschendorf
Meppen
Haselunne
Fine R.
Dollart
Doekum
Reygum
Nieden
Nieterk
Delfzil
Dam
Lehens
Oldehove
Leeuwarden
Franeker
Bergum
GRONINGEN
Groningen
Winschoten
Zuide Meer
Ernewold
Merum
Room
Smilde
Gropswolde
Adinga
Assen
Beckhof
Beard R.
Guyare R.
Lageraad
Haute
Fenen
Ilst
Shreek
Bolswert
Sloten
Linde R.
Leegle
Oevelde
Fees
Emmen
Steenwyck dit
Auwerder
Blackeil
Wollenhoven
Mepper
Schwarts
Sluys
Fichtel
Geniot
Teenen
Hassellt
Zwol
Ommen
Hardenburg
Wecht R.
Vechten
Arnelo
Deventer
Ryssen
Deldem
Goor
Zutphen
Bronkhorst
Spankeren
Doesburg
Keppel
Grol
Aalhus
Greven
Wreeden
Stadtloon
Munster
Borcholt
Germanen
Anholt
Emmerick
Breefoort
Yachtenwoord
Old Yssel R.
Yssel R.
Hattem
Elburg
Harderwyck
Gerrelt Weert
Putten
Nieuwland
Barneveld
Amersfort
Leusden
Amersfoort
Utrecht
Utrecht
Leyden
The Hague
Delft
Rhine R.
Mouth of the Maes
Rotterdam
Schelphoven
Schoonhoven
Gouda
Woerden
Oudewater
Montfoort
Vianen
Culemburg
Vianen
Wageningen
Arnheim
Rhenen
Huessen
Tiel
Wahal R.
Nimeguen
Battenberg
Mogen
Ravenstein
Bommel
Boisleduc
Grevenbroek
Grave
Cuyck
Meuse R.
Griet
Weerdt
Goch
Wesel
Lippe R.
Dorsten
Carvendonck
Gelders
Rhinberg
Wachtendonck
Kenpen
Ordingen
Roer R.
Soest
Venloo
Straelem
Helmond
Eyndhoven
Meerle
Thurn or Thurenhout
Velthove
Leenden
Hammont
Weerdt
R. Neer
Ghestel
Gheele
Herenthals
Ruremonde
Gladbach
Rhine
Dusseldorf
Sanvliet
ANTWERP
Sas of Ghent
Philippina
Ardenburg
the Sluys
Oostburg
Bruges
Ostend
Blankenberg
Cassandria
Scheld
West Scheld
East Scheld
Middleburg
Flushing
Veere
Arnemuyden
Goes
Thoren
Bergen op Zoom
Breda
Steenbergen
Ostenbose
Williamstadt
Klundert
Dort
Overflackee
Schouwen
Brouwershaven
Gorce
Voorn Land
Briel
Helvoetsluys
Yselmonde
Dordrecht
Goorcum
Strayen
Hueseden
Gravecoeur
Dammet
Aspern
Heukelom
Beerdam
Vianen
Ysel R.
Lek R.
Meuse R.
Waal R.
Zuyder Zee
Texel
Vlieland
Schelling
Ameland
Haerlem
Amsterdam
Muyden
Naarden
Weesp
Gooylandt
Muyden
Marken I.
Edam
Monnikendam
Beverwyck
Hoorn
Enkhuysen
Urek
Shokland I.
Wieringen
Medenblyck
Hel Meer
Petten
Camp
Allemaer
West Friesland
Staveren
Hin de Lapen
Worcum
Broad Sand
Burg
Hoorn Gat
Vlieland Gat
Eyerland
the Waert
Harlingen
Frankeker
Franeker
Sneek

Engraved for Walker's Geography, &c.

POLAND.
SWEDEN
GOTHLAND I.
OELAND I.
Calmar
Christianfand
Bornholm I.
BALTIC SEA
RUSSIA IN EUROPE
G. of Riga
RIGA
COURLAND
Mittaw
Dunebourg
Memel
SAMOGITIA
Raseine
Wiclona
Niemen R.
KONINGSBURG
Pillau
Tilsit R.
Pregel R.
Insterburg
DANTZIC
Elbing
Marienburg
Neuburg
Thorn
Gulm
Graudenz
Culmsee
Strasburg
Soldau
Neidenburg
Ortelsburg
Lyck
Johannisburg
Angerburg
Olita
Merecz
WILNA
Grodno
Augustow
Kobiele
Bielsk
Nowidor
Drogiczyn
Brefsica
Motol
Pinsk
Wilkomierz
Troki
Oszmiana
Zdzieciola
Turwika
Ula
Suszа
Berezina R.
Nasza
Minsk
Zaslaw
Nieswiez
Slonim
Polonka
Slutsk
Luban
Mozyr
Rzeczyca
Lubiez
Bobruysk
Horwal
Robaczow
Mohilow
Czarikow
Orsza
Kopys
Mseislaw
Smolensko
Obol
Surazi
Oskaiti
Druy
Brasław
Dwina R.
Dnieper R.
Soz R.
Niper R.
Desna R.
Kiow
Chernobel
Zwiniel
Lucko
Kolki
Nieswiez
Kosiar
Krasnoslaw
Zamose
Chelm
Lublin
Kasmiers
Ilza
Przedbors
Tilicza R.
Kaden
Bosoze
Parlow
Wisloka R.
Vistula R.
Nida R.
Pilica R.
Nurzec R.
Bug R.
Narew R.
Wkra R.
Skrwa R.
Rawa
Sirotzk
Plotsk
Makow
Rosan
Novogrod
Wisna
Pultusk
Ostrolenka
Lomza
Goniondz
Tykocin
Grayewo
Wissoka
Ostrow
Kolno
Johannisburg
Sierpc
Plock
Gombin
Gnesna
Inowlodz
Strelno
Thorn
Culm
Nakel
Sulec
Notec R.
Warta R.
Posen
Gnesna
Inowlodz
Strelno
Schubin
Bromberg
Fordon

Engraved for Geography, &c.
ICELAND ISLE, Drawn to the same Scale.
North Cape
Isa Fiord
Reike Fiord
Grimsby I.
Grande Fiord
Long Ness
Wapple Fiord
ICELAND
Skalkholt
Hecla
Rolle Fiord
Bessastad
Horn Fiord
British Statute Miles
50 100 150 200
NORTHERN OCEAN
North C.
Maggeroe I.
Nord Kyn
Wardhus
Waranger B.
Kolgoy I.
Suray I.
Stiern I.
Ulsjoki
Seven Is.
C. Condenose
Kola
Enarby
Enara
Kola R.
DANISH LAPLAND
RUSSIAN LAPLAND
Orlof
Penoisk
Malanger
Samion I.
SWEDISH LAPLAND
Lofoden Isles
Kandalax
Umba
Olenica
Pabica
Arctic Circle
Malestrom
Kattilaby
Kandis
Sambi
Mezen
Lunsiwara
Karel
WHITE SEA
Archangel
Kolmogori
Top L.
Kunta L.
Torneå
Calix
Uleå
Vaskoi
Pustina
Onega R.
Karjapol
Faro Is.
Hitteren I.
Christiansand
Molde
Cape Stagl
Bremanger
Mainland
SHETLAND Is.
Sulen I.
Kirkwall
Dungsby Hd.
Murray Firth
Buchan Ness
Aberden
Firth of Forth
Newcastle
Whitby
Flamborough Hd.
Humber R.
ENGLAND
SCOTLAND
Sartor I.
Bommel I.
Karm I.
Stavanger
Lindenas
Scaen
Tysted
Elsinore
Elsinore Sd.
Cattegat
Aarhuus
Weille
Coldinge
Ripen
Sylt I.
Tonningen
Elbe R.
Kiel
Lubeck
Travemunde
Holstein
Rugen
Dantzick
Konigsburg
PRUSSIA
POLAND
COURLAND
Memel
Riga
LIVONIA
ESTHONIA
Revel
Pepus L.
Novogorod
Ilmen L.
PETERSBURG
Ladoga L.
Onega L.
Uleå
Torneå
Pitea
Piteå
Lulea
Gefleå
Sundswall
Hudriksvall
Gefle
Falun
Upsal
Stockholm
Nykoping
Ordbro
Carlstadt
Wenersborg
Gothenburg
Gothland
Gotske I.
Wisby
Oeland I.
Calmar
Christianstad
Christianstadt
Landscrona
Helsingborg
Helsingor
Elsinore
Copenhagen
Elsinore Sd.
Malmo
Lund
Bornholm
Aland Is.
Abo
Nystad
Helsingfors
Borga
Kelnis
Ryburg
Wasa
Christinestadt
Gamla Carleby
Uleå
Brahesta
Kemi
Tornea
Kemi
Kuusamo
Lapewärd
Kiumala
Kiurnils
Uleå
Berezof
Uleå
Uleå
Uleå

Engraved for Walker's Geography &c.

Northern Part of
RUSSIA,
in EUROPE.
British Miles 69½ to a Degree.
North Cape
FROZEN OCEAN
NORWAY
RUSSIAN LAPLAND
WHITE SEA
Gulf of Archangel
Gulf of Kandalax
Gulf of Tchoumskain
SAMOIEDS
SIBERIA
Arctic Circle
GULF OF KARA
Straits Waygatz
Olenoi I.
Longa I.
R. Oio
Kara Riv.
Korotaicha R.
Kolgow Isle
Nariga
Pustozerskoi
Semza
Pecora River
Kola
L. Enara
L. Kola
Enaruby
Pasis River
Wardehus
Kegerskoi
Karabelnoi
Candenos
Sviatonos
Ekonskoi
Babenskoi
Lake Pecza
Kandalax
Uspenskoi
Umba
Lake Serg
Ortow
Orlowenos
Ponoiskoi
Olenitza
Padtica
Voida
Stegra
Zolotica
Bogorodskoi
L. Warzeskoe
Peza River
Nikolskoi
Mezen
Mezena River
Pesma River
Kodza River
Kem River
Ust Elma
Usa River
Ebna R.
Oura
Oura River
Mt Sal
Igemskoi
Wym River
Pyskoi
Archangel
Olenskoi
Dwina River
Kewrol
Pinega R.
Surskoi
Wedinskoi
Turewskoi
Konezkoi
Pomodinskoi
Wopokas
Oust Vym
Spaskoi
Yarensk
Derewjanna
Wyczegodskaja
Wotcunskoi
Usting
Lalskoi
Rostowskago
Czerdyn or Permia
Kaigorodok
Pianger
Sol Kamskaja
Kama R.
Kuznecowo
Sludka
Czusowoi
Orel
Pestowskoi
Kwina R.
Ural Mountains
Lialsa River
Mt Tolpas
Chougar
Wizera R.
Pechora R.
Onega R.
Onega
Lake Onega
Kargopol
Andoga
Lake Ladoga
Wyborg
Kexholm
Olonetz
Sitskoi
Ladoga
Nikolskoi
Archangelcot
Totma
Suchona R.
Ilinskoi
Pokrowskoi
Uspenskoi
Troickoi
Ustiuga
Wologda
Galickaja
Nikolaewskoi
Kologriew
Frolowskoi
Egoriewskoi
Slobodskoi
Vintka
Troickoe
Sezenewa
Ozerskoi
Kungur
Senkowskoi
Unza
Galicz
Parfenew
Boszechonia
Lodian
Romanow
Mologa
Sazerezskoi
Opeczensic
Borowicz
Ilmen
Novogorod
Gruzino
Tuchotskoi
Hinskoi
Pokrowskoi
Sezenowskoi
L. Kowinskoi
Bielozero
Stanowitskoi
Nikolskoi
Czaconda
Vodlozero
Kargopol
Rezowa
Tolvoja
Rozlovetskoi
Powenetskoi
Pergula
Gabaselka
Lobskoi
Andozerskoi
Kuchta
Andozero
Kutczerezkoi
Onegskoi
Selets kaja
Pinczskoi
Kolskoi
Priluiskoi
Pakulskoi
Waga
Wedenskoi
Waga R.
Dwina R.
Pinega R.
Mezena R.
Pesma River
Kodza River
Wym River
Wizera R.
Pechora R.
Ust Elma
Usa River
Ebna R.
Oura
Oura River
Mt Sal
Igemskoi
Chougar
Mt Tolpas
Lialsa River
Ural Mountains
Kama R.
Kuznecowo
Sludka
Czusowoi
Orel
Pestowskoi
Kwina R.
Kaigorodok
Pianger
Sol Kamskaja
Czerdyn or Permia
Rostowskago
Kertchinskoie
Pojdczinok
Derewjanna
Wopokas
Oust Vym
Spaskoi
Yarensk
Wyczegodskaja
Wotcunskoi
Usting
Lalskoi
Ilinskoi
Pokrowskoi
Uspenskoi
Troickoi
Suchona R.
Totma
Archangelcot

Southern Part of
RUSSIA
IN EUROPE.
Russian Wersts 30.5 to a Degree.
British Miles 69½ to a Degree.
Longitude East from London.
Dorton Junr. Sc. Holborn Hill.
POLAND
LITHUANIA
RUSSIA
MOSCOW
NISCHNEI-GORODSKAIA
KASSANSKAIA
PODOLIA
VOLHYNIA
MOLDAVIA
TURKY
CRIMEA
TAURICA
SEA OF ASOPH
BLACK SEA
CASPIAN SEA
CIRCASSIA
TWEER
SMOLENSKO
KALUGA
MOHILOW
POLOTSK
WORONETZ
BELGOROD
NEW RUSSIA
LITTLE RUSSIA
ASOPHIA
ASTRACHAN
Moscow
Petersburg
Wilna
Kiow
Kremenczuk
Czernigow
Orel
Tula
Kolomna
Kaluga
Smolensko
Tambow
Penza
Saratow
Simbirsk
Kasan
Nischgorod
Astrachan
Caffa
Asoph
Taman
Kertsch
Oczakow
Cherson
Bucharest
Constantinowe
Akerman
Danube R.
Dnieper R.
Don R.
Volga R.
Ural R.
Kuban R.

Engraved for Walker's Geography &c.

W. Barton Junr. sculp. 40 Holborn Hill.

Engraved for Walker's Geography &c.

W. Darton Jun.r sculp.t 40 Holborn Hill.

Engraved for Walkers Geography &c.

Engraved for Walkers' Geography &c.

W. Darton, sculp. 40 Holborn Hill.

Engraved for Walker's Geography &c.

W. Darton sculp. 40 Holborn Hill.

Engraved for Walker's Geography.

WEST INDIES.

W. Darton Junr. Sc. Holborn Hill.

Engraved for Walker's Geography.

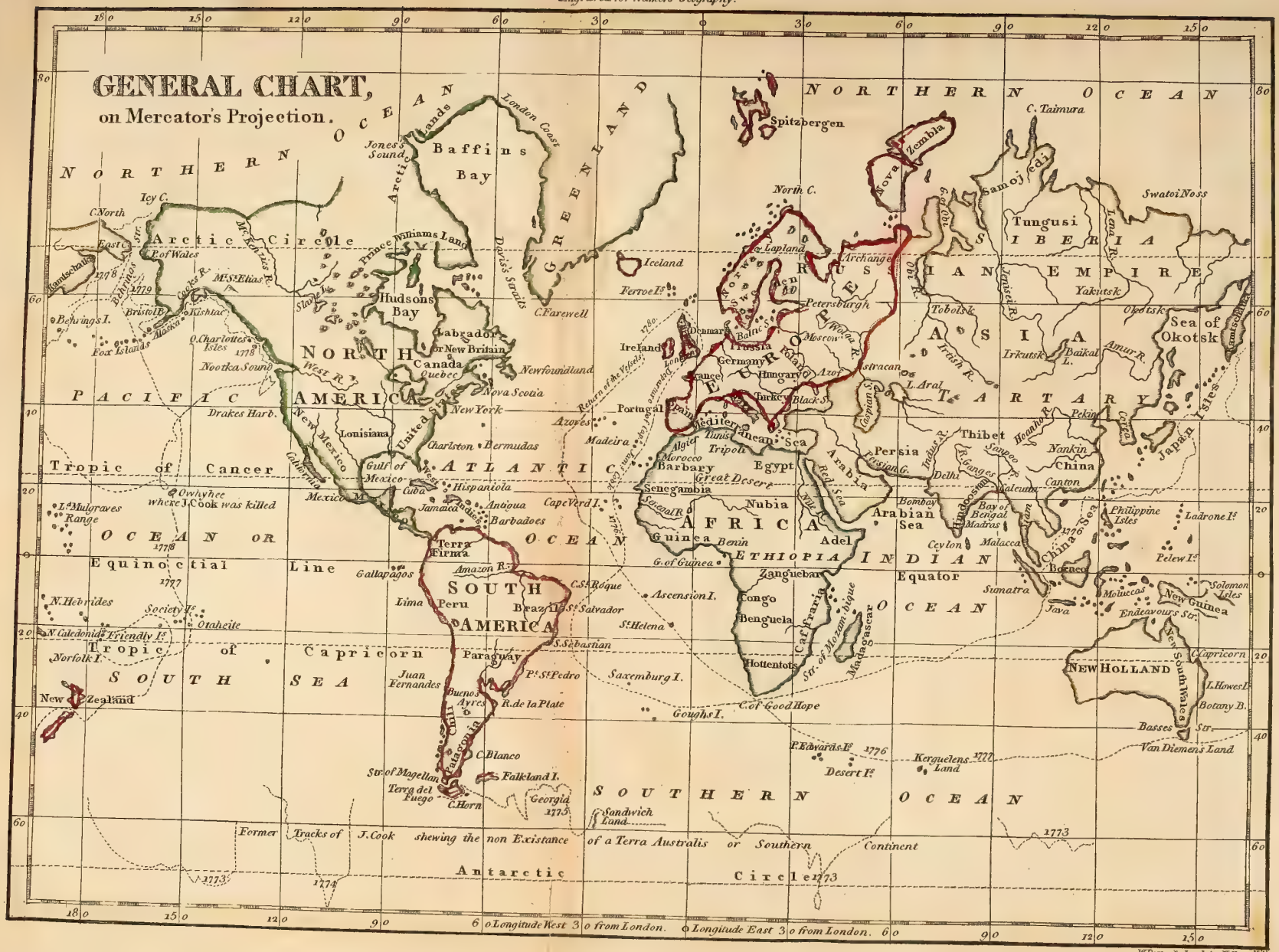

A MAP of such Places mentioned in the NEW TESTAMENT as were in Greece, Cyprus, Asia &c.

A NEW MAP

of the several Countries Cities Towns &c. mentioned in the

NEW TESTAMENT

as were in the Holy Land *and parts adjoining*

+ This mark is to shew that the names so marked are not in the New Testament.

A MAP *of the several Regions* mentioned in the New Testament *together with the Cities & Towns most remote from the* Holy Land.

Published Oct.r 17th 1801, by Vernor & Hood No. 31, Poultry, London.

B.P.L. Brnch
JAN 11 1900